

MAP SHEET # 93 L 0 2 1 (Map 6 of 7)
FISHERIES INTERPRETIVE MAP

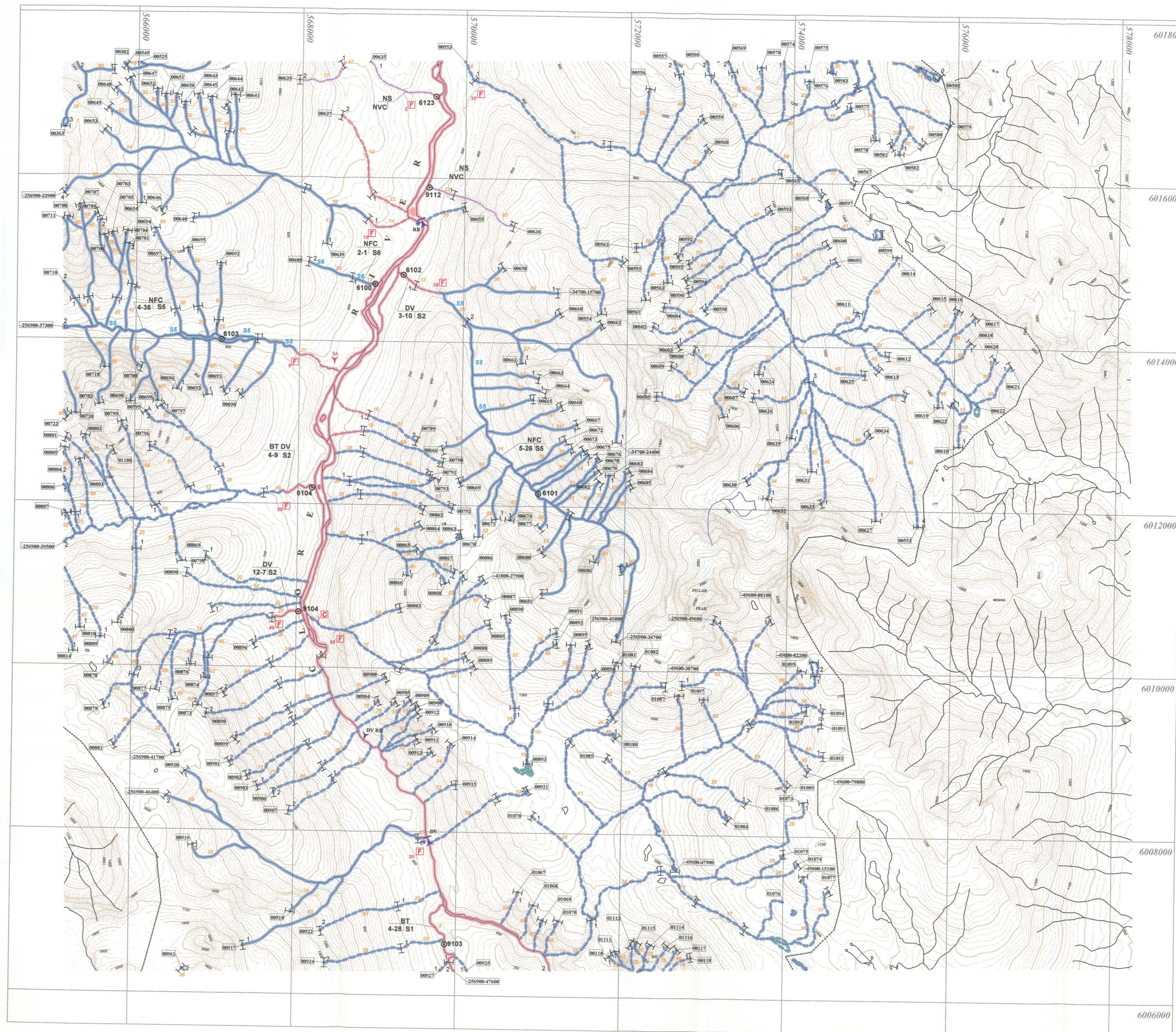
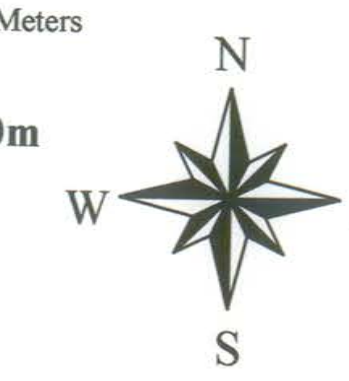
1:20,000 RECONNAISSANCE FISH AND FISH HABITAT INVENTORY
Copper (Zymetz) River Watershed WSC 440 - 000000 - 00000

CLORE

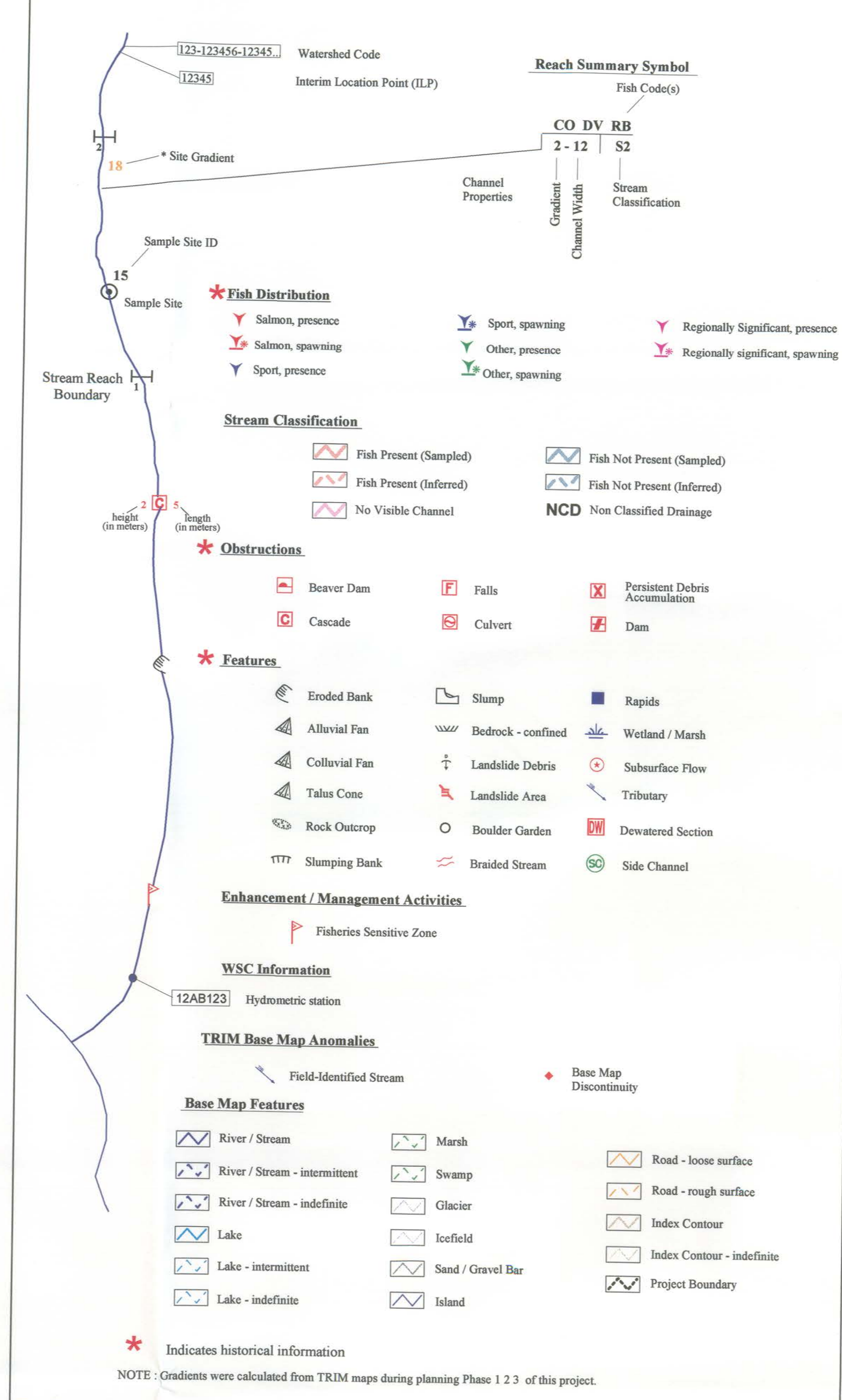
Licensee: Skenna Cellulose Inc. Forest District: Kalum Year: 1999

Scale: 1:20000 Projection: UTM Contour Intervals: 20m

Company: **TRITON** Environmental Consultants Ltd.



STREAM INFORMATION SUMMARY



FISH SPECIES

CODE	DESCRIPTION	CODE	DESCRIPTION
BT	Bull Trout		
CH	Chinook Salmon		
CO	Coho Salmon		
CT	Cutthroat Trout		
DV	Dolly Varden		
MW	Mountain Whitefish		
NFC	No Fish Caught		
NS	Not Sampled		
RB	Rainbow Trout		
ST	Steelhead		

Source: MELP

PROJECT STUDY AREA BOUNDARY

